













# Directory of Safe Places



Worcester		
<b>Barbourne Ex-Servicemens Club</b>	The Moors WR1 3ED	
<b>Brewers Arms</b>	5 Comer Road St John WR2 5HU	
<b>Caffè Nero</b>	59 Broad Street WR1 3LY	
<b>Caffè Nero</b>	30 The Shambles WR1 2RE	
<b>Chocolate Deli</b>	53 New Street WR1 2DL	
<b>Clockwatchers Café</b>	20 Mealcheapen Street WR1 2DQ	
<b>Costa Coffee</b>	31 High Street WR1 2QL	
<b>Costa Coffee</b>	The Cross WR1 3PS	

<b>Guildhall</b>	High Street WR1 2EY	
<b>Hide N Geek</b>	10 Reindeer Court WR1 2DS	
<b>Hive</b>	Sawmill Walk The Butts WR1 3PD	
<b>Kitsons Pharmacy</b>	12 Broad Street WR1 3LH	
<b>Marks &amp; Spencer</b>	39 High Street WR1 2QN	
<b>Poppins</b>	18 The Foregate WR1 3QF	
<b>Postal Order</b>	18 Foregate Street WR1 1DN	
<b>St Johns Library</b>	Glebe Close WR2 5AX	
<b>Tourist Information Centre</b>	The Guildhall High Street WR1 2EY	
<b>Victim Support</b>	Ground Floor Anbrian House 1 The Tything WR1 1HD	

<p><b>Wildgoose Rural Training Centre</b></p>	<p>Top Barn Farm Holt Heath WR6 6NH</p>	
<p><b>Worcester Warriors</b></p>	<p>Sixways Stadium Warriors Way WR3 8ZE</p>	
<p><b>Ye Olde Talbot Hotel</b></p>	<p>12-14 Sidbury WR1 2NA</p>	<p>Awaiting Photo</p>